

Black Route (Preferred Route Announcement)

Blue Route

Green Route

Orange Route

Red Route

Existing A66

Study Area 250m

Local Authority Recorded Landfill Sites

Registered Landfill Site

Local Authority Recorded Landfill Sites

Registered Landfill Site

Historic Landfill Site

Abstractions

Contaminated Sources

Agricultural Land Classification

Grade 2

Grade 3

Grade 4

Grade 5

Non Agricultural

Urban

highways

england

A66

NTP

Integrated Project Team

P02	First Issue				
	ACAR	JDOH	LHAN	DHAR	KWHA
	04/05/21	05/05/21	07/05/21	07/05/21	07/05/21
Revision	Created	Checked	Reviewed	Approved	Authorised

Kilometres

0 1 2

Scale @ A3: 1:25,000 | Project Ref No HE565627 | Stage: Stage 3

© Crown copyright and database right (2021). All rights reserved. OS 100030649  
© Environment Agency copyright and database right [year]. All rights reserved.

Contains public sector information licensed under the Open Government Licence v3.0.

Project Name

A66 Northern Trans-Pennine

Map Title

Figure 10.1

Geology and Soils Constraints

Sheet 1 of 7

Map Number

Project

HE565627

Originator

AMY

Volume

EGT

S00

Location

Type

MP

Role

LG

Number

000001

Suitability


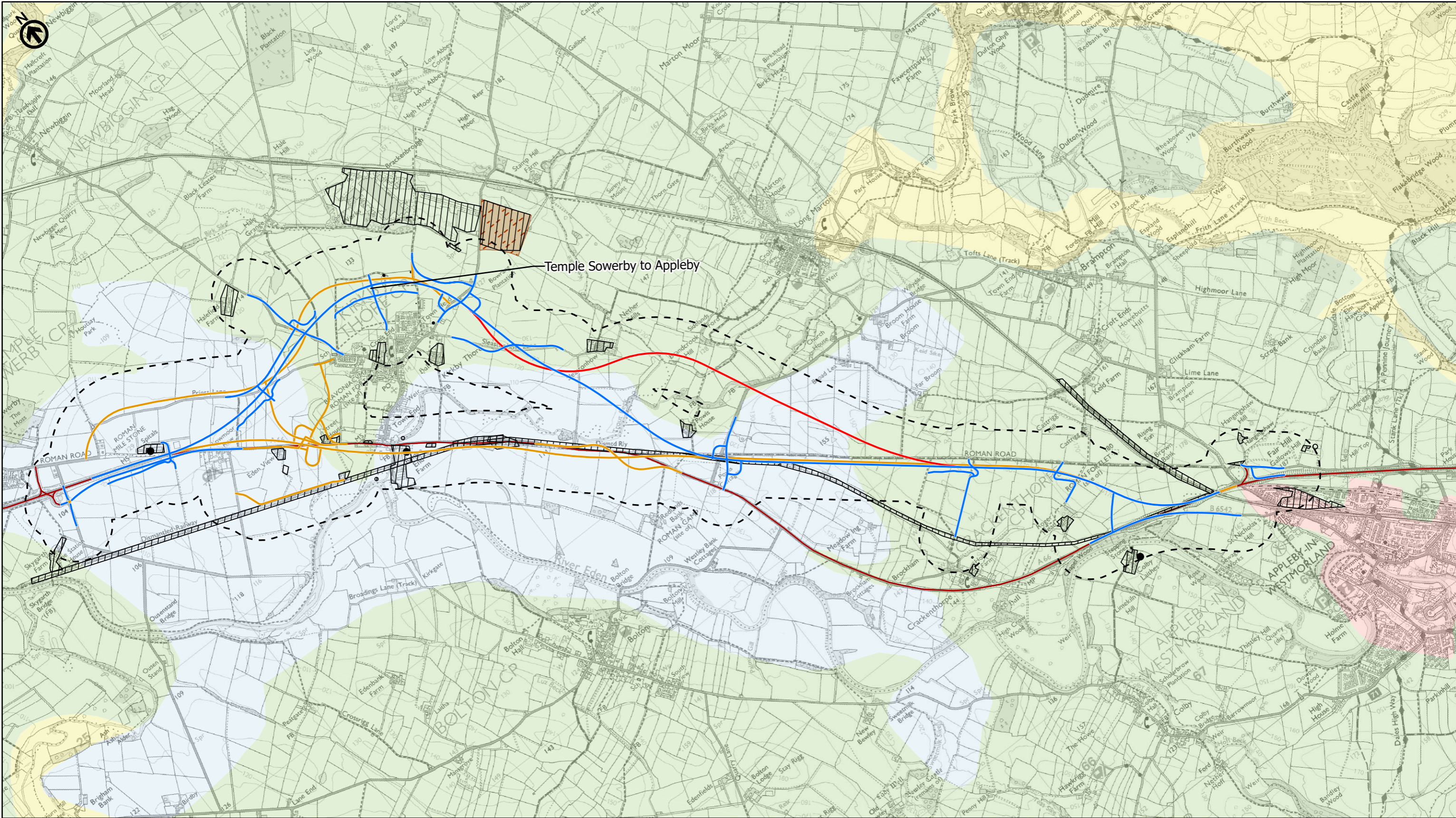
S4

Suitability Description

FIT FOR STAGE APPROVAL

Revision

P02



P02	First Issue				
	ACAR	JDOH	LHAN	DHAR	KWHA
	04/05/21	05/05/21	07/05/21	07/05/21	07/05/21
Revision	Created	Checked	Reviewed	Approved	Authorised

Scale @ A3: 1:25,000 | Project Ref No HE565627 | Stage: Stage 3

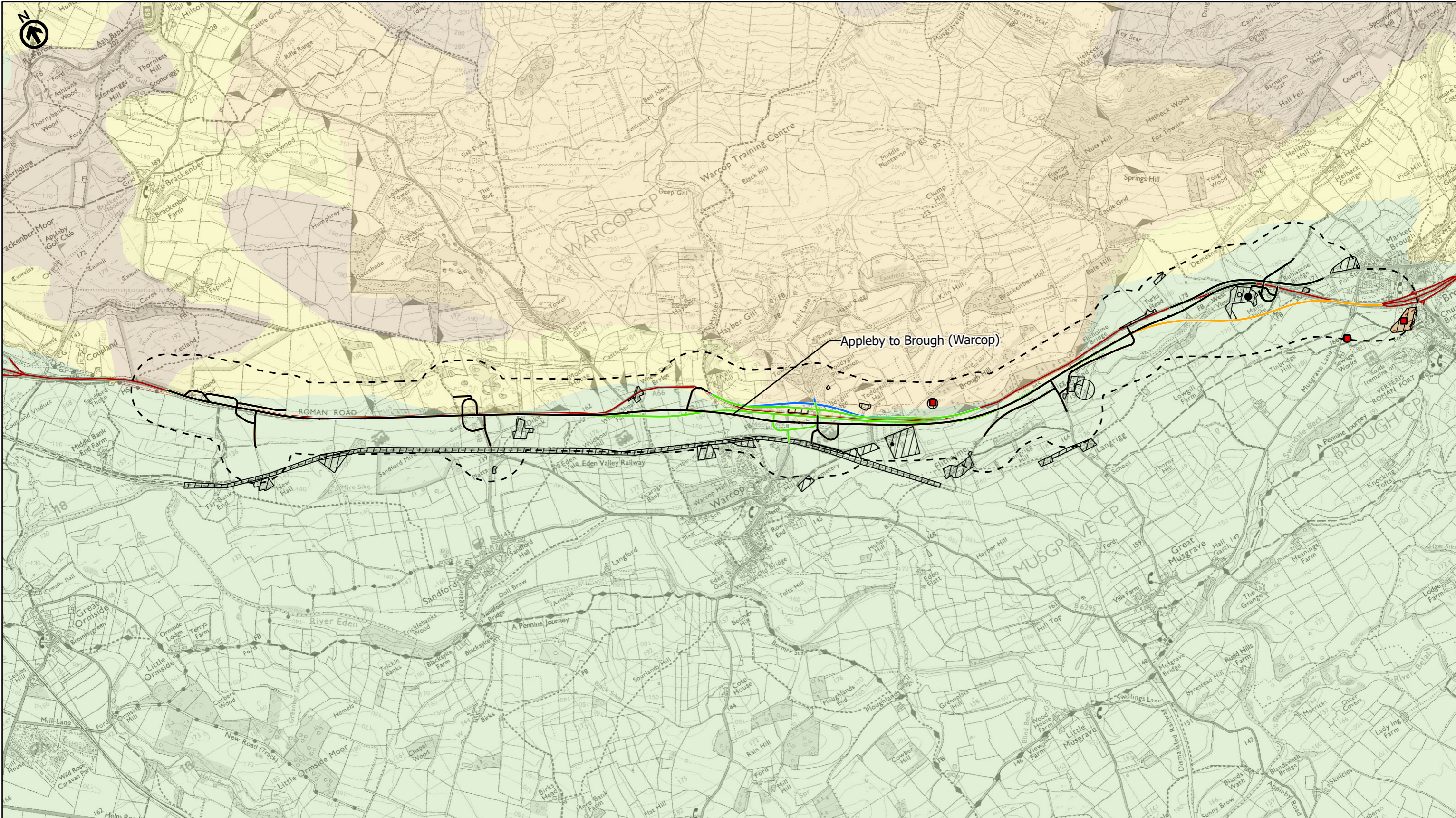
© Crown copyright and database right (2021). All rights reserved. OS 100030649  
© Environment Agency copyright and database right [year]. All rights reserved.

Contains public sector information licensed under the Open Government Licence v3.0.

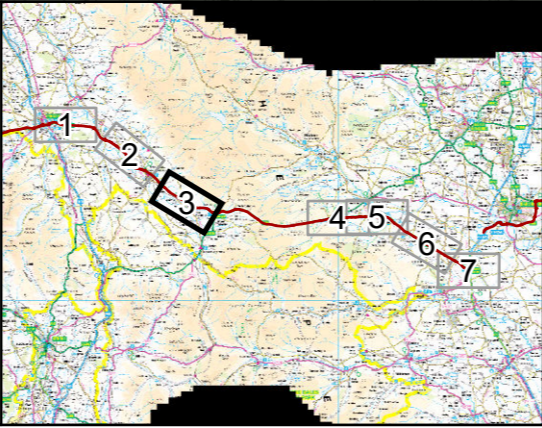
Project Name  
**A66 Northern Trans-Pennine**

Map Title  
**Figure 10.1  
Geology and Soils Constraints  
Sheet 2 of 7**

Map Number	Project	Originator	Volume
HE565627	-	AMY	-
S00	-	MP	-
Location	Type	Role	Number
S4	FIT FOR STAGE APPROVAL		P02

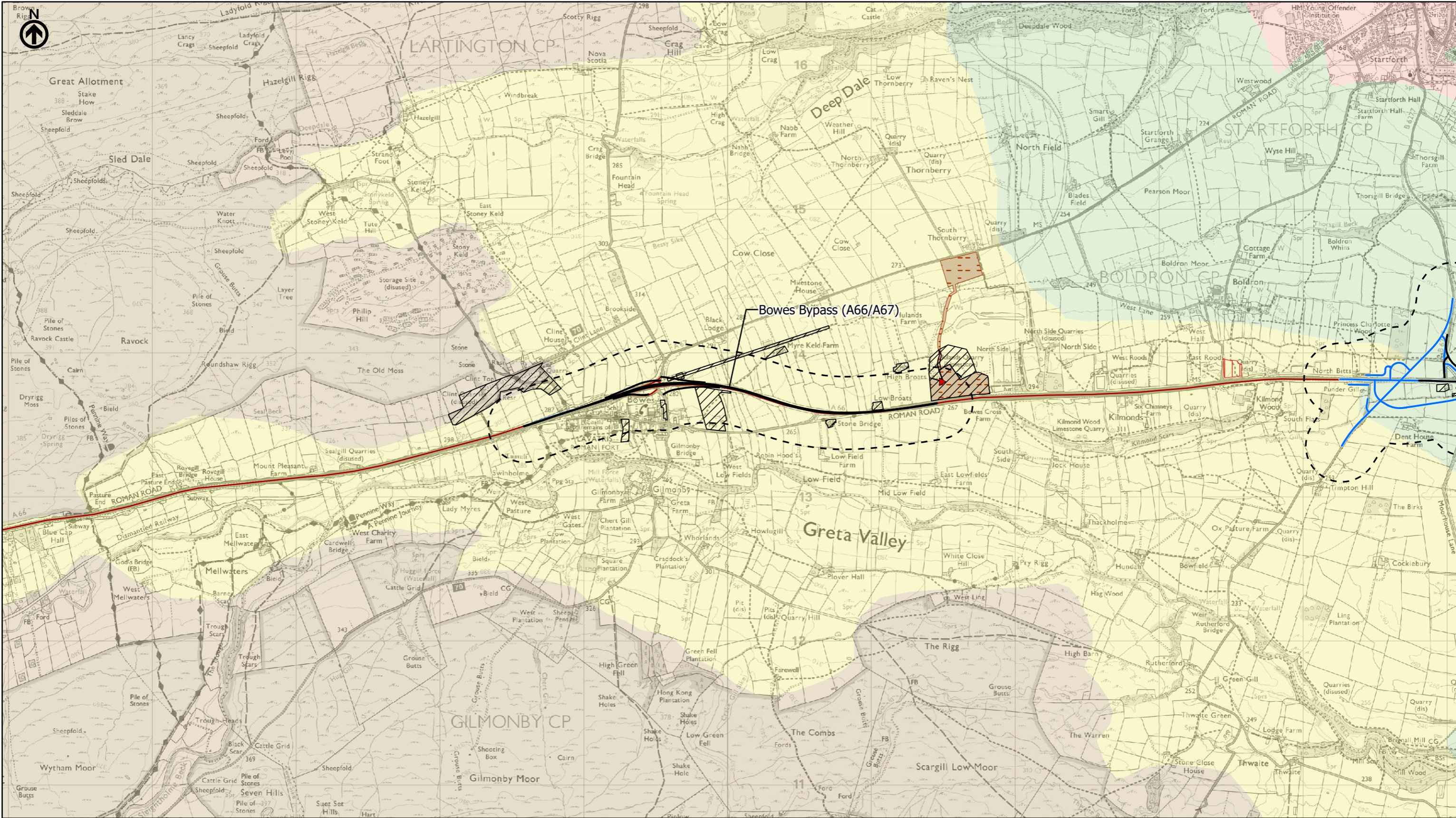


- Black Route (Preferred Route Announcement)
  - Blue Route
  - Green Route
  - Orange Route
  - Red Route
  - Existing A66
  - Study Area 250m
  - Local Authority Recorded Landfill Sites
  - Registered Landfill Site
  - Local Authority Recorded Landfill Sites
  - Registered Landfill Site
- Historic Landfill Site
  - Abstractions
  - Contaminated Sources
  - Agricultural Land Classification
  - Grade 2
  - Grade 3
  - Grade 4
  - Grade 5
  - Non Agricultural
  - Urban

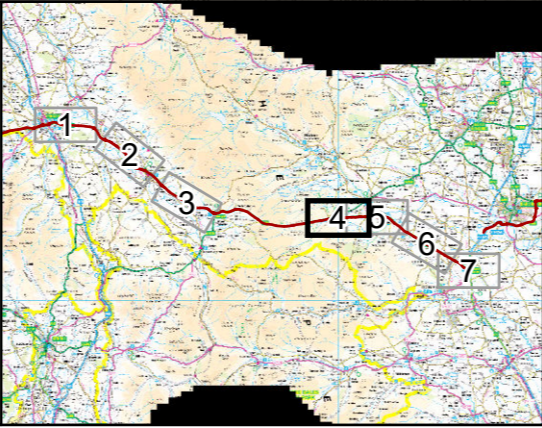


P02	First Issue				
	ACAR	JDOH	LHAN	DHAR	KWHA
	04/05/21	05/05/21	07/05/21	07/05/21	07/05/21
Revision	Created	Checked	Reviewed	Approved	Authorised
Kilometres					
0 1 2					
Scale @ A3: 1:25,000   Project Ref No HE565627   Stage: Stage 3					
© Crown copyright and database right (2021). All rights reserved. OS 100030649 © Environment Agency copyright and database right [year]. All rights reserved.					
Contains public sector information licensed under the Open Government Licence v3.0.					

Project Name A66 Northern Trans-Pennine			
Map Title Figure 10.1 Geology and Soils Constraints Sheet 3 of 7			
Map Number Project HE565627	Originator AMY	Volume EGT	
S00	-	MP - LG - 000001	
Location	Type	Role	Number
Suitability S4	Suitability Description FIT FOR STAGE APPROVAL		Revision P02

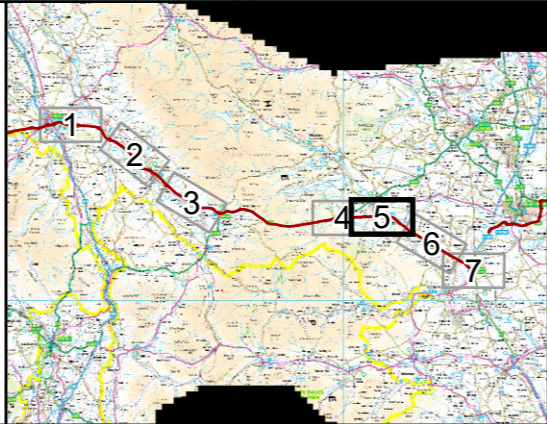
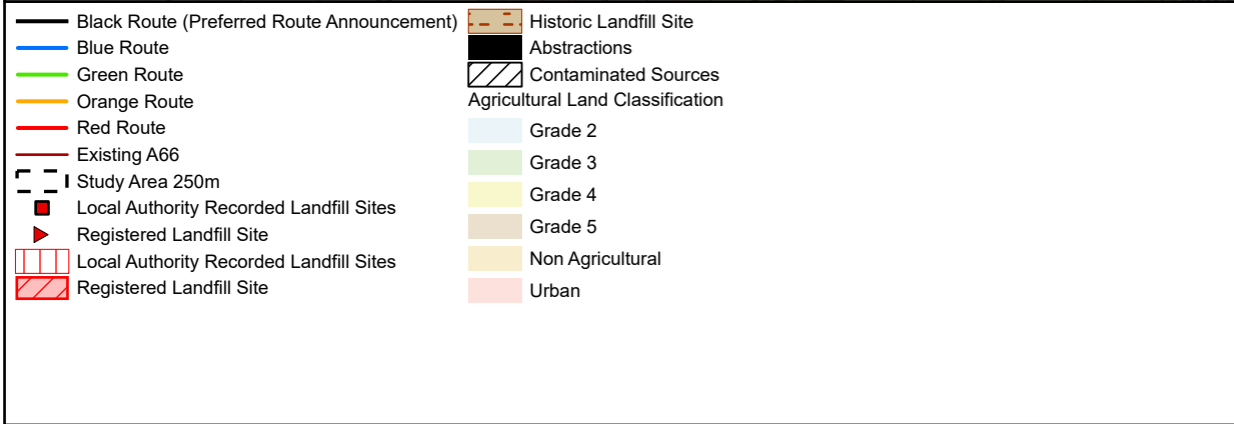
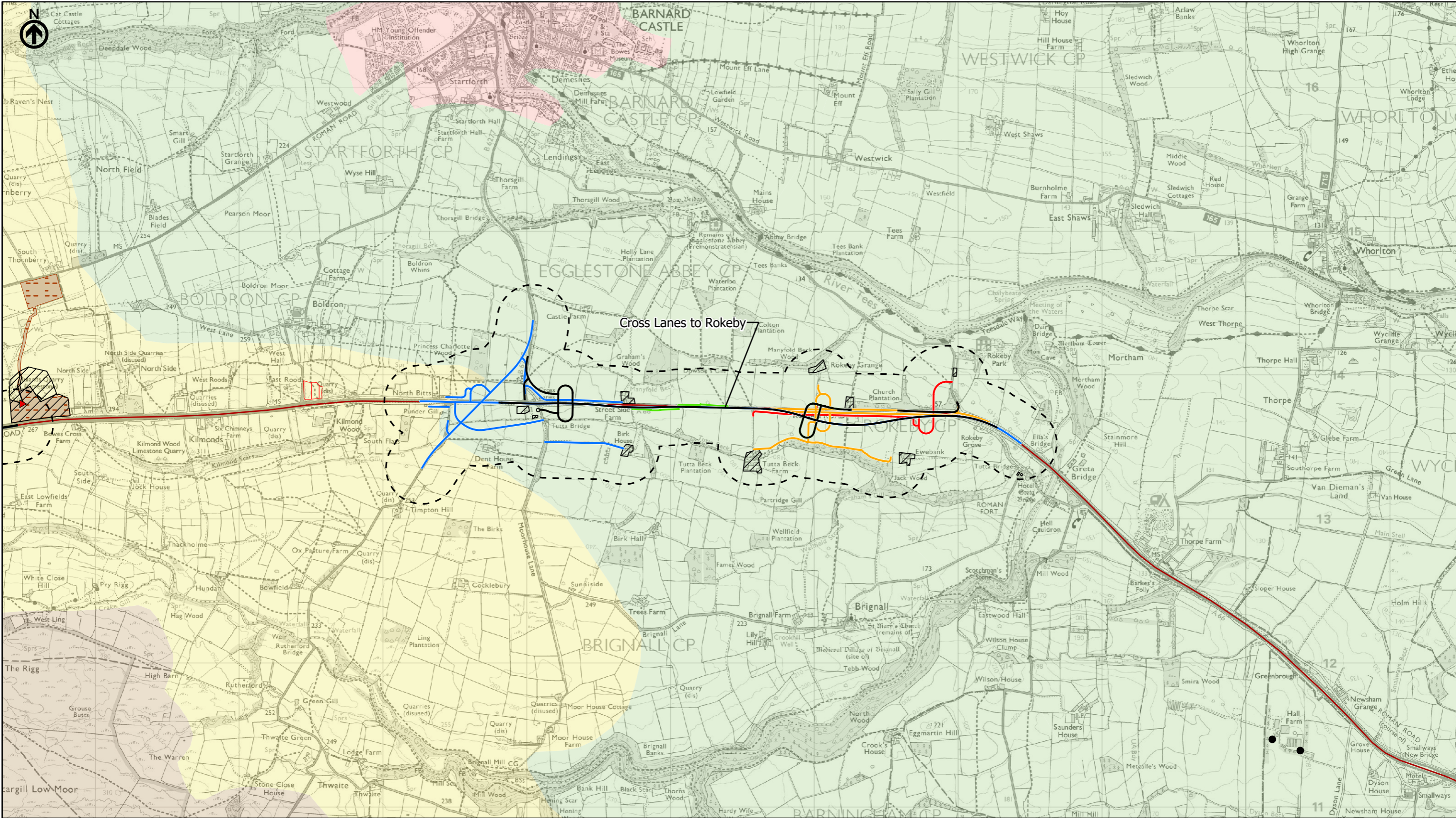


- Black Route (Preferred Route Announcement)
  - Blue Route
  - Green Route
  - Orange Route
  - Red Route
  - Existing A66
  - Study Area 250m
  - Local Authority Recorded Landfill Sites
  - Registered Landfill Site
  - Local Authority Recorded Landfill Sites
  - Registered Landfill Site
- Historic Landfill Site
  - Abstractions
  - Contaminated Sources
  - Agricultural Land Classification
  - Grade 2
  - Grade 3
  - Grade 4
  - Grade 5
  - Non Agricultural
  - Urban



P02	First Issue				
	ACAR	JDOH	LHAN	DHAR	KWHA
	04/05/21	05/05/21	07/05/21	07/05/21	07/05/21
Revision	Created	Checked	Reviewed	Approved	Authorised
Kilometres					
0 1 2					
Scale @ A3: 1:25,000   Project Ref No HE565627   Stage: Stage 3					
© Crown copyright and database right (2021). All rights reserved. OS 100030649 © Environment Agency copyright and database right [year]. All rights reserved.					
Contains public sector information licensed under the Open Government Licence v3.0.					

Project Name A66 Northern Trans-Pennine			
Map Title Figure 10.1 Geology and Soils Constraints Sheet 4 of 7			
Map Number Project HE565627	Originator AMY	Volume EGT	
S00 Location	- MP - LG - 000001 Type   Role   Number		
Suitability S4	Suitability Description FIT FOR STAGE APPROVAL	Revision P02	



**highways**  
england

**A66 NTP** Integrated Project Team

P02	First Issue				
	ACAR	JDOH	LHAN	DHAR	KWHA
	04/05/21	05/05/21	07/05/21	07/05/21	07/05/21
Revision	Created	Checked	Reviewed	Approved	Authorised

Scale @ A3: 1:25,000 | Project Ref No HE565627 | Stage: Stage 3

© Crown copyright and database right (2021). All rights reserved. OS 100030649  
© Environment Agency copyright and database right [year]. All rights reserved.

Contains public sector information licensed under the Open Government Licence v3.0.

Project Name  
**A66 Northern Trans-Pennine**


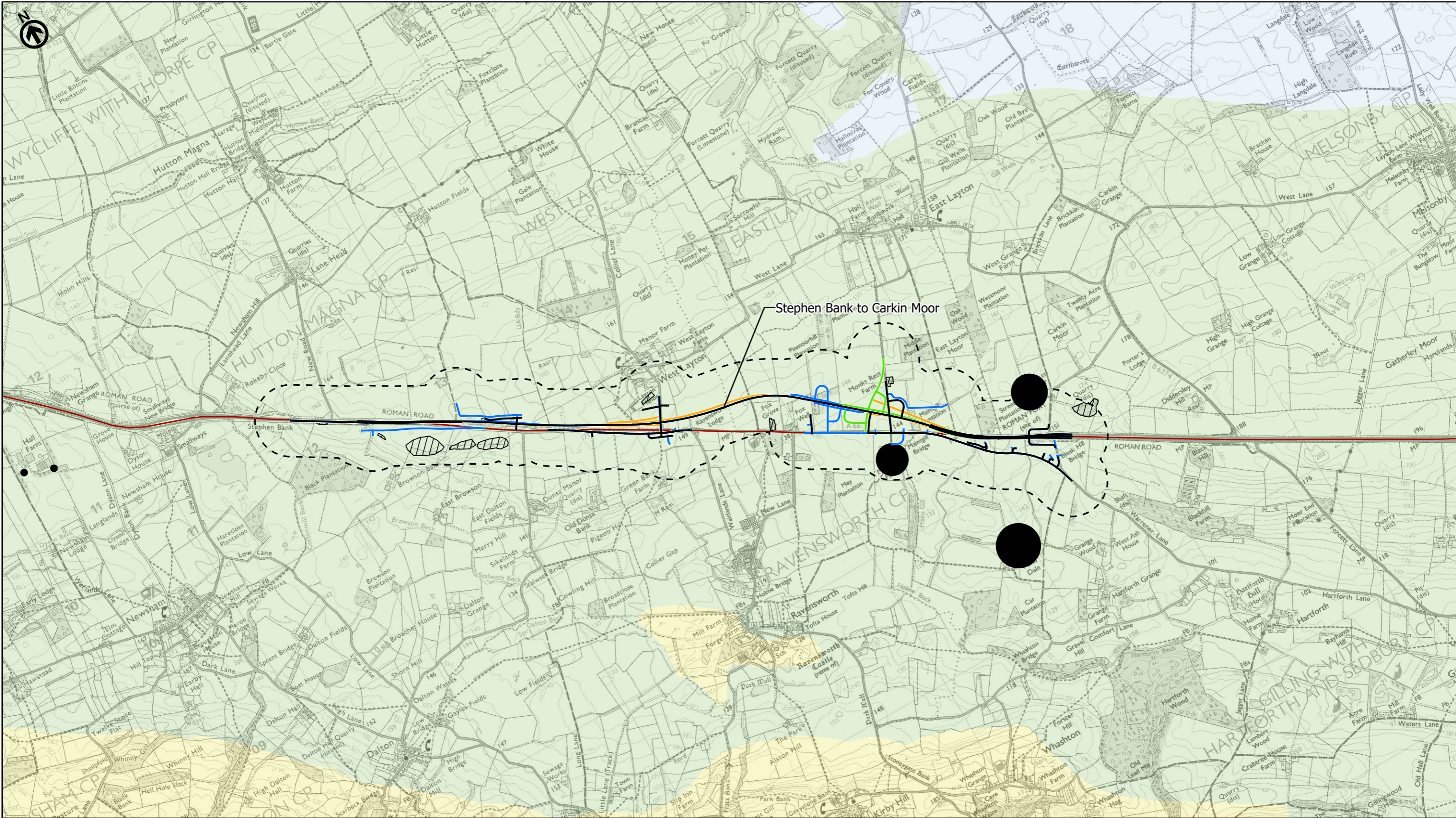
Map Title  
**Figure 10.1**

**Geology and Soils Constraints**

Sheet 5 of 7

Map Number	Project	Originator	Volume
HE565627	-	AMY	EGT
S00	-	MP	LG
Location	Type	Role	Number

Suitability	Suitability Description	Revision
S4	FIT FOR STAGE APPROVAL	P02



P02	First Issue				
	ACAR	JDOH	LHAN	DHAR	KWHA
	04/05/21	05/05/21	07/05/21	07/05/21	07/05/21
Revision	Created	Checked	Reviewed	Approved	Authorised

Scale @ A3: 1:25,000 | Project Ref No HE565627 | Stage: Stage 3

© Crown copyright and database right (2021). All rights reserved. OS 100030649  
© Environment Agency copyright and database right [year]. All rights reserved.

Contains public sector information licensed under the Open Government Licence v3.0.

Project Name  
**A66 Northern Trans-Pennine**

Map Title  
**Figure 10.1**

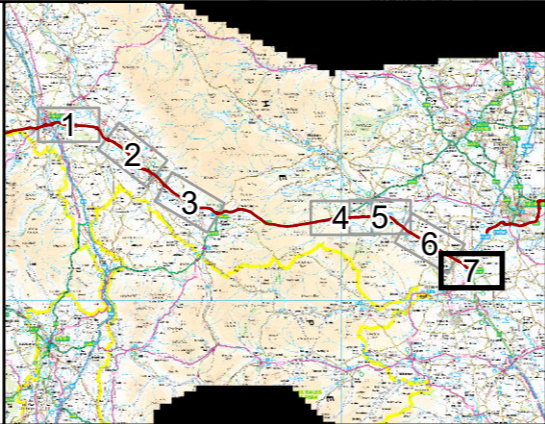
**Geology and Soils Constraints**

**Sheet 6 of 7**

Map Number Project <b>HE565627</b>	Originator <b>AMY</b>	Volume <b>EGT</b>
<b>S00</b>	<b>MP</b>	<b>LG</b>
Location	Type	Role
<b>S4</b>	<b>FIT FOR STAGE APPROVAL</b>	
Suitability	Revision <b>P02</b>	



- Black Route (Preferred Route Announcement)
  - Blue Route
  - Green Route
  - Orange Route
  - Red Route
  - Existing A66
  - Study Area 250m
  - Local Authority Recorded Landfill Sites
  - Registered Landfill Site
  - Local Authority Recorded Landfill Sites
  - Registered Landfill Site
- Historic Landfill Site
  - Abstractions
  - Contaminated Sources
  - Agricultural Land Classification
  - Grade 2
  - Grade 3
  - Grade 4
  - Grade 5
  - Non Agricultural
  - Urban



P02	First Issue				
	ACAR	JDOH	LHAN	DHAR	KWHA
	04/05/21	05/05/21	07/05/21	07/05/21	07/05/21
Revision	Created	Checked	Reviewed	Approved	Authorised

Scale @ A3: 1:25,000 | Project Ref No HE565627 | Stage: Stage 3

© Crown copyright and database right (2021). All rights reserved. OS 100030649  
© Environment Agency copyright and database right [year]. All rights reserved.

Contains public sector information licensed under the Open Government Licence v3.0.

Project Name  
A66 Northern Trans-Pennine

Map Title  
Figure 10.1  
Geology and Soils Constraints  
Sheet 7 of 7

Map Number	Project	Originator	Volume
HE565627	-	AMY	EGT
Location	Type	Role	Number
S00	-	MP - LG	000001

Suitability	Suitability Description	Revision
S4	FIT FOR STAGE APPROVAL	P02